

Q.2. MAPS &  
SURVEYS

✓ Map - Loudoun County 1923

File  
London Co map

Suckell's V<sup>9</sup>

Oct 6<sup>th</sup> 1922

Mr C. L. Emerick

Purcellville V<sup>9</sup>

My dear Sir,

Stumptown is a place  
of eleven families and a store and  
also a church. I presume more  
business is done at the place  
than at Suckell's so something  
about the Postoffice at Suckell's

I suggest that it be designa-  
ted as Bethel. The residents  
like that name better and it  
is known by that name

Yours truly  
J. Simpson

OFFICE OF  
Superintendent of Schools  
LOUDOUN COUNTY  
PURCELLVILLE, VIRGINIA

O. L. EMERICK  
SUPERINTENDENT

Corrections - Loudoun County Map.

Reference to 2<sup>nd</sup> corrected copy

- X 1. Short Hill Mt. should run to point indicated about 2 miles south of Hillsboro, See Coast and Geodetic Survey.
- X 2. Boundary at Purcellville does not run to Catoctin Creek. See my first copy.
- X 3. Put name "Beaverdam" on creek in Lovettsville district.
- X 4. ~~Gap~~. Dawson's Gap in Short Hill is not a deep depression or break.
- X 5. Longitude and latitude not to be forgotten.
- X 6. Omit "Costello" in Merces District - western part.
- X 7. ~~Confusion of Shenandoah and Potomac does not~~  
look right.
- X 7. Consider locating Harper's Ferry, W. Va., Brunswick, Md. Point of Rocks, Washington Junction, and White's Ferry.
- X 8. Round Mt. North West of Leesburg? —
- X 9. Mt. toward Leesburg should be shortened?
- X 10. add Black Oak Ridge
- X 11 - Cut out Mountain.
- X 12 - Change 1922 - to - 1923
- X 13 " " Black Swamp to Christ Church

OFFICE OF  
Superintendent of Schools  
LOUDOUN COUNTY  
PURCELLVILLE, VIRGINIA

O. L. EMERICK  
SUPERINTENDENT

Jan. 30, 1923.

Mr. Chas. J. Helm,  
631 Penna Ave.,  
Washington, D. C.

My dear Mr. Helm:

#13

The name of the "Black Swamp" church on State Highway near Lucketts should be "Christ Church" and I wish that changed. I am writing you now for fear I may over-look it. This was brought out when a number of teachers of the county examined the map on Saturday.

Very sincerely yours,

*O. L. Emerick*  
Division Superintendent.

OLE-RME

✓ Omit CONKLIN •

Change from heavy  
to light letters

✓ Clark's Gap

✓ Unison

✓ Catlands

Ch. Nov. 24. 22

---

✓ ch. Beaverdam to oneword (2)

CHARLES J. HELM  
ENGRAVING-PRINTING-EMBOSSING  
ILLUSTRATING-DRAWINGS-COLOR DESIGNS  
TELEPHONE MAIN 2443  
631 PENNSYLVANIA AVENUE, N.W.  
WASHINGTON, D.C.

January 19, 1923.

BUSINESS LETTER HEADS, CARDS, ANNOUNCEMENTS  
ENGRAVED DESIGNS, HERALDIC COAT-ARMS, ETCHING  
ENGROSSED TESTIMONIALS, RESOLUTIONS, DIPLOMAS  
PERSONAL GREETING CARDS DESIGNED AND ENGRAVED

Mr. O.L. Emerick,  
Superintendent of Schools,  
Purcellville, Va. Louden Co.

My dear Mr. Emerick:

I have sent to you under separate package, 3 prints of your Louden Co. map, since having added the first corrections to original drawing. Also the copy for the original.

The color sheet is made strong to better contrast the district boundaries, and any re arrangement of colors that may suggest its self to you will be made. but avoid having the blue district, adjoin the blue color of rivers. Might make river appear a part of boundary.

If you find necessary to have other prints made for use in making further corrections or changes, please return the brown or Van Dyke negative, for use in making blue line prints. Send the brown print so you may examine any detail more easily than on blue prints. in checking up the mountain corrections. Call attention that your copy shows Catocin Mt. name through the Hog Mt. range. Does the range continue south of where I indicated. Does not appear on the Survey map that we used.

Permit me to suggest a close examination of spelling, for its so easy to find errors after its too late to correct, when printed. Heres hoping ther<sup>e</sup> will not be one suggestion to be made by any one, when map is completed.

Very truly yours, *Charles J. Helm*

*P.S. I have kept the Taylor map, so in case might have to refer to. Have indicated oil print in red the meridian and parallel, that I overlooked until print was made.*

OFFICE OF  
 Superintendent of Schools  
 LOUDOUN COUNTY  
 PURCELLVILLE, VIRGINIA

G. L. EMERICK  
 SUPERINTENDENT

? location Beaverdam Cr, Lovettsville Dist,  
 Complete Bdy. " "

Change

- ✓ 1. ♯ to ♯ - near Ashburn Broad Run District
- ✓ 2. ♯ to ♯ - at Cannon Chapel near Leesburg
- ✓ 11 ♯ to ♯ Lutheran Church near Lovettsville Dist
- ✓ 12. district Boundary at Round Hill + bdy.
- ✓ 13. Turnersville & Turnneysville - Lovettsville District
- ✓ 14 Leave out name of Williams in smaller letters. move ©.
- ✓ 20 Emerick to Emerick in title

Negro Mt. seems to be located wrong.  
 where is hogback Mt.

Add

*M*

- ✓ 3. ♯ at Ryan - Broad Run District
- ✓ 4. © at Round Hill Colored School Jefferson District
- ✓ 5. © " Hillsboro " " "
- ✓ 6. + Brownville & © - near Hamilton in Jefferson District
- ✓ 7. © at Mt. Gap Col. School Leesburg District
- ✓ 8. ♯ at Lovettsville
- ✓ 9. - Section of Road at school Lovettsville
- ✓ 10. ♯ at Taylorstown Lovettsville District
- ✓ 15. © at Purcellville col. School
- ✓ 16. ♯ at Bluemont white School
- ✓ 17. ♯ at Airmont Mt. Gabriel
- ✓ 18. ♯ at Pappan " "
- ✓ 19. ♯ at Silver Spring " "
- ✓ 21. as indicated Blue Ridge, Short Hill, Cottlesville, Bull Run
- ✓ 22. District bdy in explanation.

Names of Mts

## Population of Incorporated Towns


	Federal Census of	
	1920	1930
Leesburg	1545	
Purcellville	549	
Round Hill	359	
Hamilton	287	
Middleburg	283	
Waterford	266	
Lovettsville*	167	
Hillsboro	131	


\* Not organized now (1922)

## Area, Population, and Wealth of Districts

	Area Sq. Miles	Population 1920	Assessed Value of Real Estate 1920
F Broad Run	124	3141	2,057,897
Jefferson	69	2929	2,457,904
Leesburg	77	3947	2,878,195
Lovettsville	69	2768	1,845,417
Mercer	104	3676	2,809,803
Mt. Gilead	76	4116	2,905,155
Total	519	20577	14,954,371

## Explanations

State Highways... 


Other Roads... 

Towns, Villages, etc. •

Streams ..... 

Railway ..... 

Schools ..... 

Churches ..... 



Instructionsto Mr. Helm

Boundary of Broad Run and Leesburg District should check up throughout with old Taylor map. This will change slightly from my map.

-----

All dots locating houses to be omitted, also all arrows circles, etc. used in indicating rural routes. Stop all roads at boundary of county except road Middleburg to Upperville on southern boundary should run past Upperville to mark **||**.

-----

Check up all locations of ~~streams~~ streams from old Taylor map as they are probably more accurate but use names on corrected map. Also indicate size of streams as shown on Taylor map.

Show junction of Shenandoah  
And Potomac Rivers  
Cacoktin Creek to be accentuated.